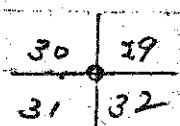
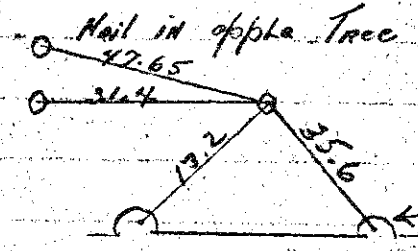


\*  $\frac{1}{4}$  Cor between Sec <sup>E</sup> 20-21 <sup>W</sup>  
 T. 3. S. R. 10 W.  
 $\frac{1}{2}$ " pipe in Oil Road  
 power pole S 86°-30 W 24.10  
 power pole S 15°- W 103.48




\* Sec 29-30-31-32 T. 3. S. R. 10. W  
 Spruce Limb  
 Made B.T. 12" hem bear's  
 10" spruce S 68°-00 E 177.6  
 12" hem S 1°-00 W 172.3

1949. Sec Cor at Anderson Creek  
 Nail in opp. tree 42.65  
 Nail in 36.4  
 Sec. <sup>SW</sup> 3-<sup>SE</sup> 6-<sup>NE</sup> 7-<sup>NW</sup> 8  
 T. 2. S. R. 9. W



Top Curb <sup>WM C Anderson Jr</sup>  
 Bridge

1949.  $\frac{1}{4}$  Cor at Ward's Sand Lake  
 4  
 Sec - 9-16  
 T. 3. S. R. 10. W



Pud. P.D. Pud Power Pole

\* Revisit  $\frac{1}{4}$  cor between  
 Sec 2-8-11 - T. 1. S. R. 10 W.  
 Found Old B.T. 60" spruce, Mark's still visible  
 S 20°-E 23.1

Found 2" iron pipe for  $\frac{1}{4}$  cor  
 Revisit T.  
 12" alder S 29°-45 E 15.2 1949.  
 10" alder N 2°-30 W 12.8

$\frac{1}{2}$  x 5" Iron Flat <sup>WM C Anderson Jr</sup>  
<sup>WM C Anderson Jr</sup>  
 Revisit Sec Cor Rimhart Lake  
 Old spruce Mark's still visible but decayed  
 Badly

	FT	Sec
Made 14" spruce S 72°-30 W - 14.4	29	
" 36" " N 60°-30 W - 32.3	20	
6" " N 69°-0 E - 18.2	21	
20" " S 7°-30 E - 25.1	28	

T. 3. N. R. 10 W - 1949 -

\* Sec Cor 

8	9
17	16

34" spruce N 11° W 98.3  
 power pole N 65° E 64.75  
 10" spruce S 70° W 82.3  
 2" iron pipe South 26.2 1949  
<sup>WM C Anderson Jr</sup>  
 T. 3. S. R. 10. W. W. M. <sup>WM C Anderson Jr</sup>

\* Sec. Cor <sup>SW</sup> 16-<sup>SE</sup> 17-<sup>NE</sup> 20-<sup>NW</sup> 21  
 SW-Cor school. N 74°-37 E 72.2  
 NW-Cor " N 49°-28 E 91.8  
 Pud - Guy pole S. E 35.25  
 " - Light pole S. W 37.20 1949  
<sup>WM C Anderson Jr</sup>  
 T. 3. S. R. 10. W. W. M. <sup>WM C Anderson Jr</sup>

\* Sec Cor <sup>SW</sup> 21-<sup>SE</sup> 22-<sup>NW</sup> 27-<sup>NE</sup> 28 - T. 1. S. R. 9. W

Found 2x2 stakes  
 Made 2 trees 1949  
 34" fir bear's West 20.8 <sup>WM C Anderson Jr</sup>  
 30" fir bear's S 35°-W 38.9 <sup>WM C Anderson Jr</sup>

Sec Cor T. 1. S. R. 9. W  

5" Iron pipe Cap	27	22
	27	26

 Nearest edge of Concrete drain  
 10" Alder - S 44°-45 W -- 44.2  
 18" " - S 35°- E -- 56.2 N 55°-E 49.0  
 Tel pole - N 47°- W -- 19.2 <sup>WM C Anderson Jr</sup> 1949